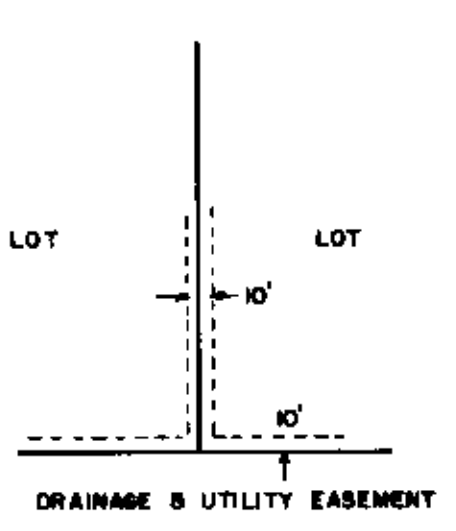
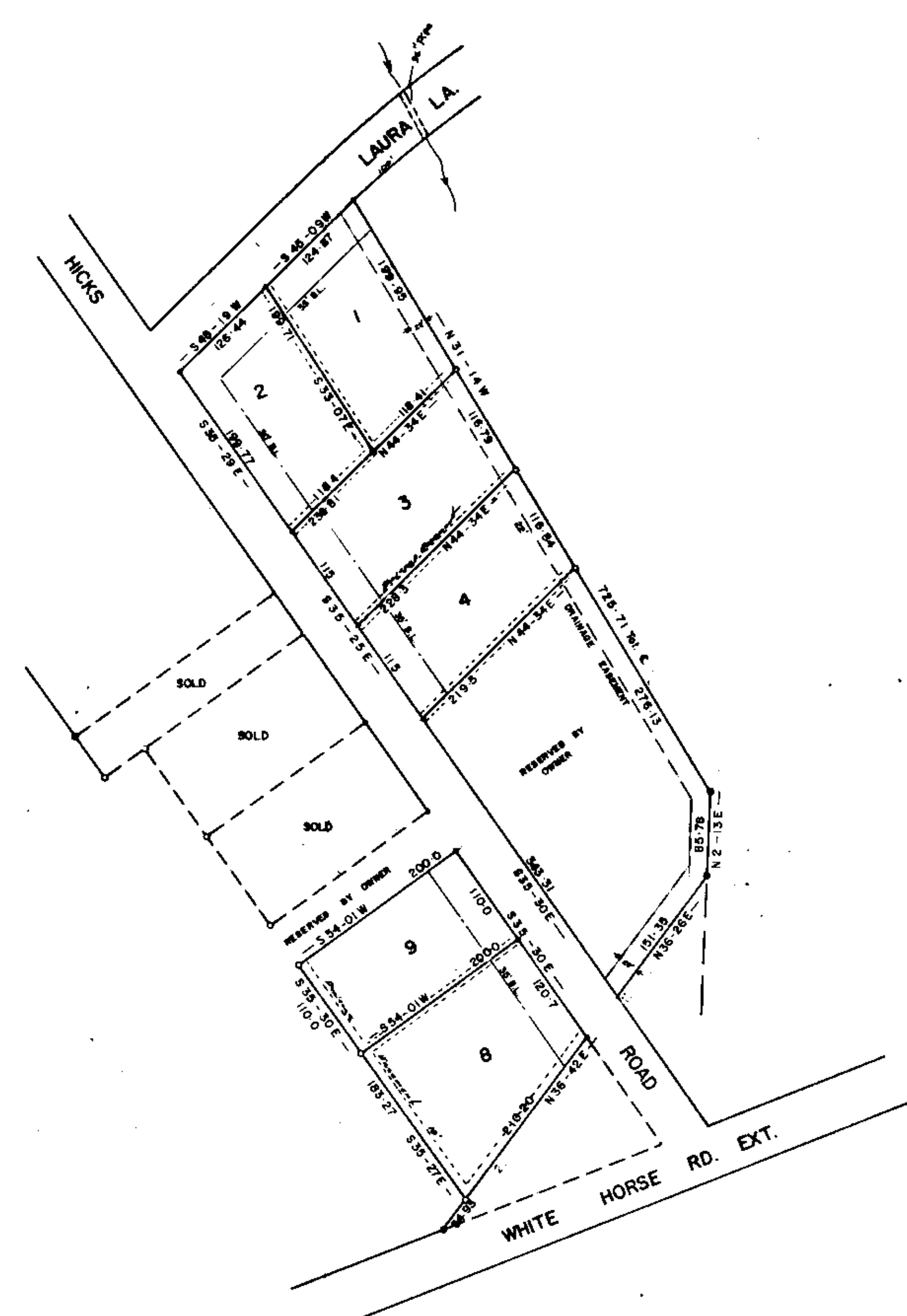
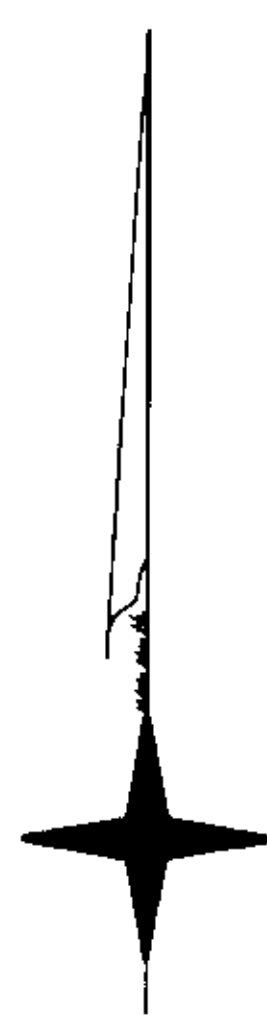


FILED
 APR 11 11 08 AM '86
 JOHN D. JENNINGS
 S.M.C.

236 / 91-82



Plat Filed This 11 day of April 1986
 And Recorded in Vol. 12-B Page 43 at 11:51 AM
 Bonnie S. Tankersley
 Register Mease Conveyance Greenville County, S. C.

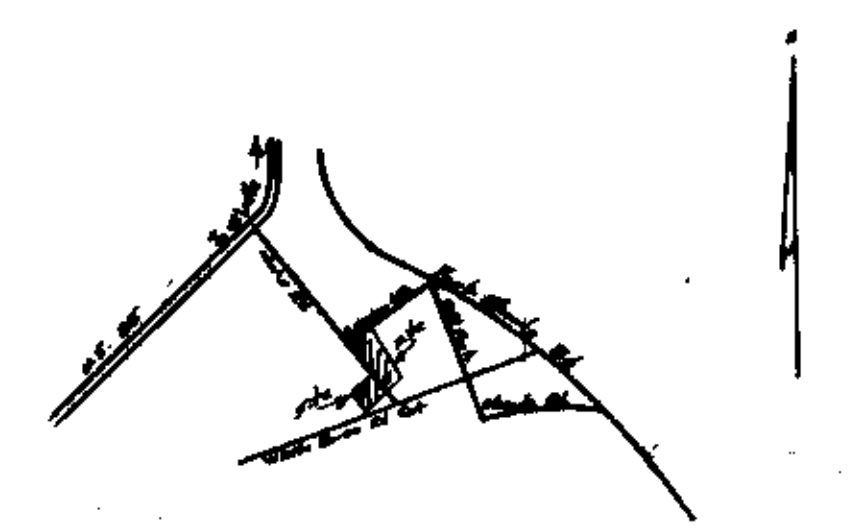
APR 11 1986

12-B-43

33428

SUMMARY

86-119



CERTIFICATE OF OWNERSHIP AND DESIGNATION
 I, the undersigned, hereby acknowledge that I am the owner of the property described in the attached survey and that I have hereby signed this plan of subdivision with my legal heirs, assigns and that I have executed the necessary building subdivision laws, and hereby designate the public use as roads, streets, and easements, together of record shown or indicated on said plat.
 2-14-86 Signed Bonnie S. Tankersley
 _____ Signed _____
 _____ Signed _____
 _____ Signed _____

CERTIFICATE OF ACCURACY
 I, the undersigned, hereby certify that this plan was drawn by and from the original survey made under my supervision from the original survey made by me (and description recorded in Book _____ Page _____) (and that the boundaries not surveyed are shown as shown on previous plats shown from information found in Book _____ Page _____) that this plan was prepared in accordance with the Greenville County Subdivision Regulations as adopted.
 Mar 2 1986
 DATE LICENSED ENGINEER & REGISTERED SURVEYOR
 G. C. Registration No. BC 1144

CERTIFICATE OF APPROVAL FOR RECORDING
 I hereby certify that the subdivision plan shown herein has been found to comply with the Subdivision Regulations for Greenville County, with the exception of such variance, if any, as is noted in the minutes of the Greenville County Planning Commission of Greenville County, South Carolina, and that it has been approved for recording in the office of the County Register of Deeds.
 April 11 1986
 DATE DIRECTOR OF PLANNING
 GREENVILLE COUNTY PLANNING COMMISSION

FILE NUMBER

L C HEIGHTS

GARY C. JONES OWNER JONES ENGINEERING SER. SURVEYOR

No. of ACRES 8.71 MILES NEW RD. 0
 ZONED: R-10
 No. of LOTS 8 DATE: FEB. 25, 1986



RECORDING FEE PAID \$5.00 4-11-86